

DOE CASE No. 10028-2019-0



SOLTESZ, LLC
 LANSHAM OFFICE
 4300 Forbes Boulevard, Suite 230
 Lanham, MD 20706
 P: 301.794.7655 F: 301.794.7656
 www.soltesz.com

NO.	DESCRIPTION	DATE

MISS UTILITY NOTE
 ALL UTILITIES SHOWN ON THIS PLAN ARE BASED ON RECORD DRAWINGS AND FIELD SURVEY. THE CONTRACTOR SHALL VERIFY THE LOCATION AND DEPTH OF ALL UTILITIES PRIOR TO CONSTRUCTION. ANY UNIDENTIFIED UTILITIES SHALL BE DELETED AND THE CONTRACTOR SHALL BE RESPONSIBLE FOR ANY DAMAGE TO UTILITIES. THE CONTRACTOR SHALL BE RESPONSIBLE FOR OBTAINING ALL NECESSARY PERMITS AND APPROVALS FROM THE APPROPRIATE AGENCIES. THE CONTRACTOR SHALL BE RESPONSIBLE FOR PROTECTING ALL UTILITIES AND STRUCTURES ON THE SITE. THE CONTRACTOR SHALL BE RESPONSIBLE FOR RESTORING THE SITE TO ORIGINAL OR BETTER CONDITION AFTER COMPLETION OF THE PROJECT.

OWNER/DEVELOPER/APPLICANT
 SOLTESZ, LLC
 4300 FORBES BOULEVARD, SUITE 230
 LANHAM, MD 20706
 P: 301.794.7655 F: 301.794.7656
 WWW.SOLTESZ.COM



DRAINAGE AREA MAP


ONE NEW FLOOD CONTROL DEVICE
 STORMWATER MANAGEMENT RETROFIT PLAN
 DOE CLEAN WATER PARTNERSHIP
NINE POND
 TOLEDO ROAD, HYATTSVILLE
 CORVIAE PLUMBLIN PLANTATION, PRINCE GEORGE'S COUNTY, MARYLAND


PROFESSIONAL CERTIFICATION
 I HEREBY CERTIFY THAT I AM A LICENSED PROFESSIONAL ENGINEER IN THE STATE OF MARYLAND AND AM REGISTERED UNDER THE LAND SURVEYING ACT OF 1968.

DATE: 08/20/2019
 TIME: 10:00 AM
 PROJECT: 10028-2019-0

DATE	08/20/2019
BY	3
OF	45

Welcome to the Clean Water Partnership Nine Pond Project Virtual Community Meeting





AGENDA

I. Introduction of Attendees

- Joe Gill DOE - Director
- Jeff DeHan DOE - Associate Director
- Jim Lyons DOE - Program Manager
- Curt Wovas CWP - Program Manager
- Jam Kendrick CWP - Community Outreach
- Jason Mills CWP - Design Engineer
- Ken Dunn CWP - Design Manager
- Sri Gorugantula CWP - Construction Manager
- Ian Prophet CWP - General Contractor


II. Overview of Project

- a. Who is the Clean Water Partnership
- b. Overview of 9 Pond project and status update

III. Questions for the Team


Corvias®

- In 2015, Prince George's County entered a community-based, public-private partnership with Corvias called The Clean Water Partnership (CWP).
- The partnership was designed to meet US Environmental Protection Agency (EPA) Clean Water regulatory requirements and benefit local businesses, schools, churches and communities



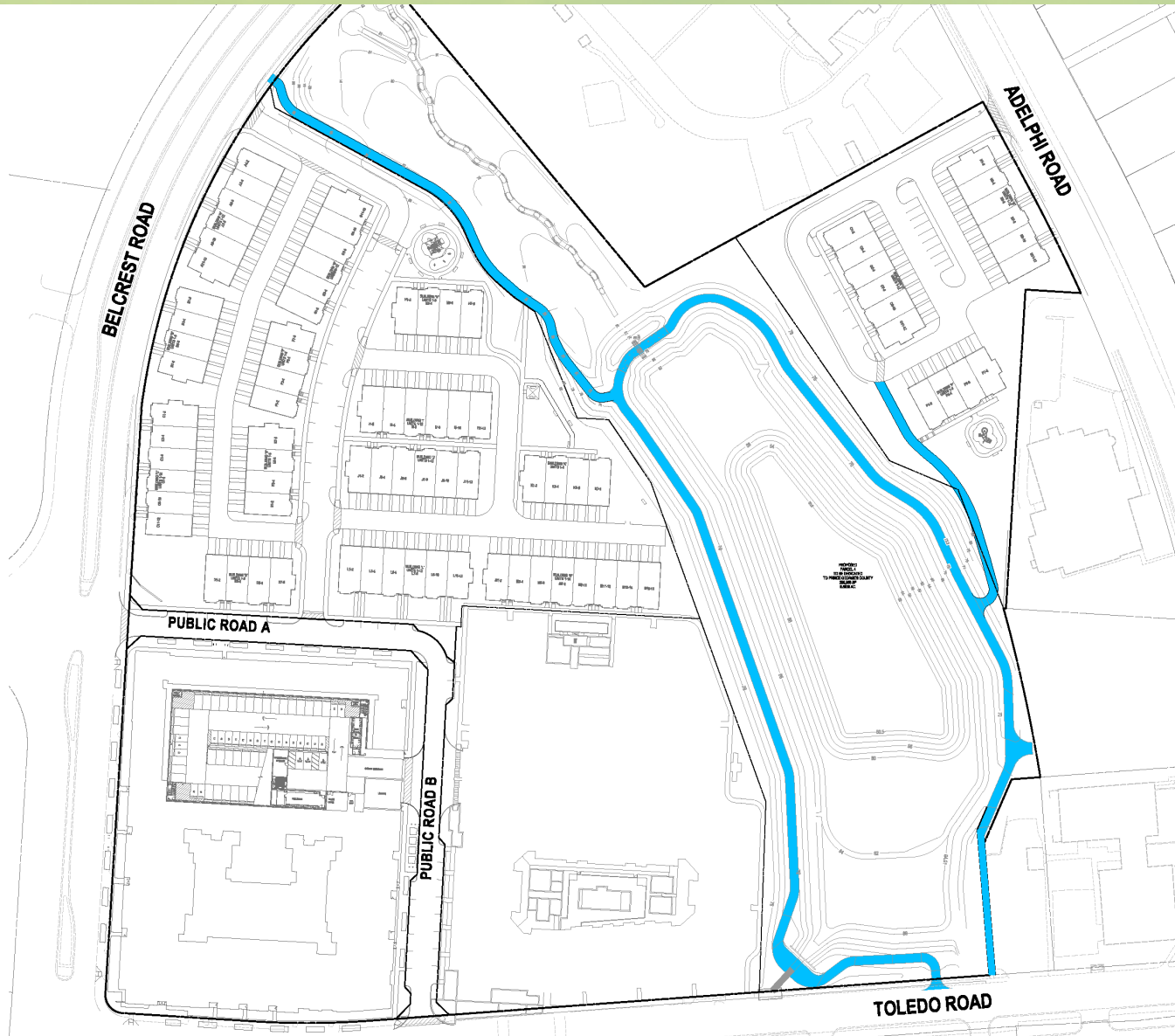
- The Pond is designed for water quantity control for its 190 acre drainage area
- The Pond is designed for water quality treatment for 100 untreated impervious acres in the drainage area
- DOE and CWP have coordinated extensively with the site developer and land owner
- MDE and the Army Corps of Engineers have approved the pond for construction
- Currently working on final permit with WSSC and DOE/DPIE
- Final easements recordation based on final approvals
- Anticipated start of construction: FY22
 - Primary dependencies / constraints:
 - The above final permits and easements
 - Final agreement with site developer and land owner
 - Construction funding

Corvias®




NINE POND AT A GLANCE

- 456 feet of stream restoration included in the project
- Surface area of 2.93 acres
- Designed to hold 17.29 million gallons of water
 - 7.61 millions gallons for water quality measures
 - 9.68 million gallons for water quantity control
- Half a mile of new, paved hiker/biker trails
- Drainage area of 190 acres
 - Drainage area at the confluence is 418 acres
 - Drainage area at US Route 1 is 550 acres



PROPOSED 10FT ASPHALT TRAIL(2756LF)



SOLTESZ, LLC

QUESTIONS FOR THE TEAM?

Thank you for your support of the
Clean Water Partnership.

