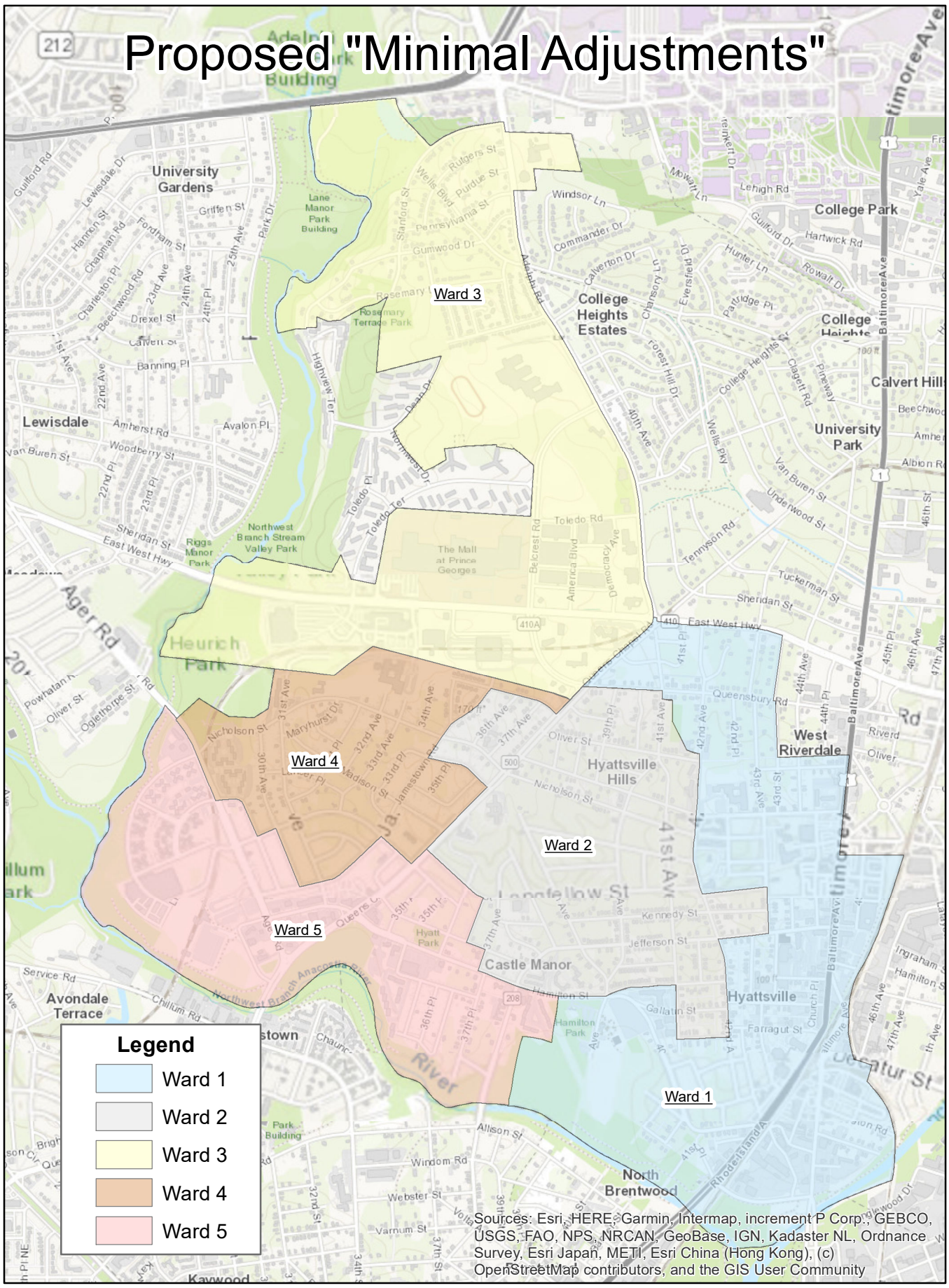







212

# Proposed "Minimal Adjustments"



Legend	
	Ward 1
	Ward 2
	Ward 3
	Ward 4
	Ward 5

Sources: Esri, HERE, Garmin, Intermap, increment P Corp., GEBCO, USGS, FAO, NPS, NRCAN, GeoBase, IGN, Kadaster NL, Ordnance Survey, Esri Japan, METI, Esri China (Hong Kong), (c) OpenStreetMap contributors, and the GIS User Community