



10944 Beaver Dam Rd, Ste C | Hunt Valley, MD 21030  
P: 410.785.0875 | [www.mdswm.com](http://www.mdswm.com) | [info@mdswm.com](mailto:info@mdswm.com)

## **WORK AUTHORIZATION**

**Date:** January 29, 2021

**To:** City of Hyattsville  
Lesley Riddle [lriddle@hyattsville.org](mailto:lriddle@hyattsville.org)  
Dawn Taft: [dtaft@hyattsville.org](mailto:dtaft@hyattsville.org)  
Tara George: [tgeorge@hyattsville.org](mailto:tgeorge@hyattsville.org)  
Hal W. Metzler, Jr. [hmetzler@hyattsville.org](mailto:hmetzler@hyattsville.org)

**Project:** **Task Order #10**  
Dietz Park Flood Mitigation  
SMC Project 20008.10 - TO#10

In accordance with your request, Stormwater Maintenance, LLC (dba SMC) is pleased to submit this work authorization proposal for the requested repairs on the above referenced facility. This proposal is based on our observations made during our initial site maintenance operations and our understanding of the project at this time.

### **Scope of Services:**

SMC proposes to perform work as specifically described in the following scope:

1. Mobilize, one time, a repair crew and all necessary equipment to the site.
2. Root prune up to forty (40) linear feet using a vibratory plow.
3. Remove up to one (1) 4" tree.
4. Remove up to one (1) 6" tree.
5. Grind and remove wood chips from one 30" stump up to six (6) inches below grade.
6. Install trapezoidal channel per the approved plans. See Exhibit A.
7. Seed and stabilize disturbed areas upon completion.


This proposal does not include the removal or disposal of any buried debris. This proposal does not include permitting and assumes that the client will provide any and all necessary permits for the work described in the scope of services.

Work proposed herein is limited to what is described in the above Scope of Services. Any work requested to be performed, is subsequently requested by the Client or County, or otherwise not described above may result in additional costs. You will be advised of any additional costs prior to commencing additional work.

**Terms:** Per existing contract dated January 7, 2020

**Cost:** \$38,659.00 Lump Sum

**Submitted by:**



Eric Ettenhofer  
Project Manager

**Client Acceptance:**

Your authorization for SMC to proceed with the work via written, verbal, email, fax, purchase order, or other preferred contract format acknowledges your acceptance of this Authorization and the terms and conditions of our existing contract.

Agreed and Accepted this \_\_\_\_\_ day of \_\_\_\_\_, 2020.

By \_\_\_\_\_

Printed Name: \_\_\_\_\_

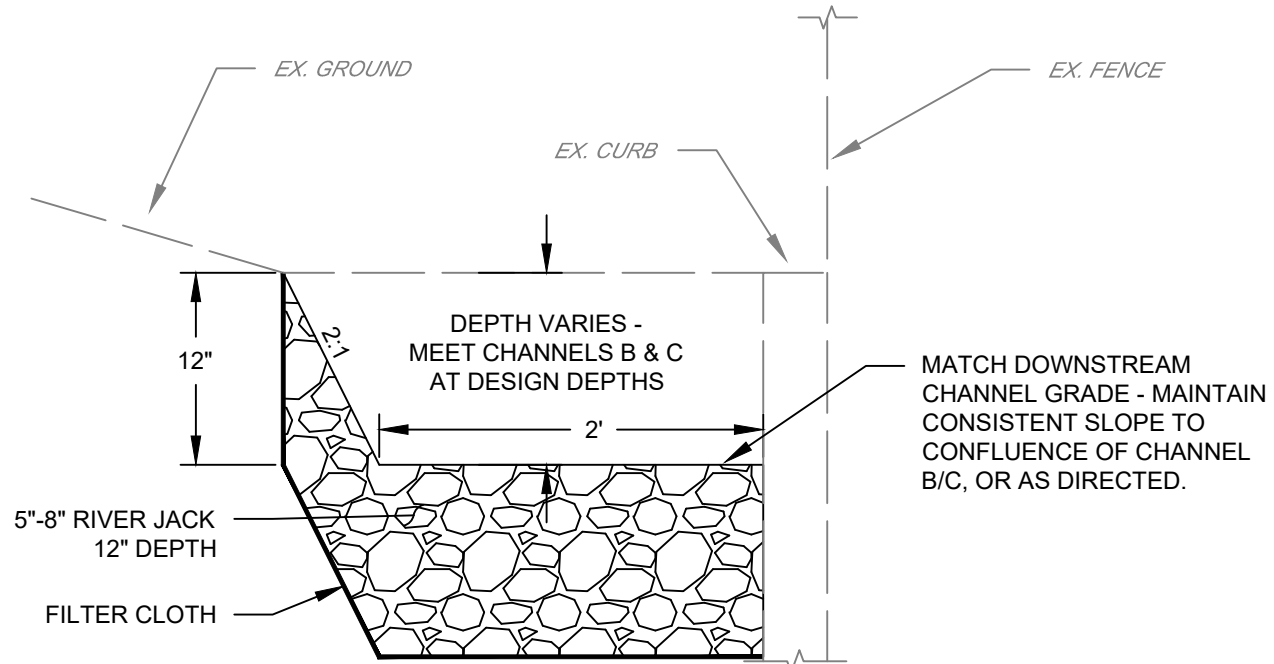
Title: \_\_\_\_\_

By signing above, you acknowledge that you are authorized to enter into contractual agreements for the entity that is responsible for the work proposed herein.



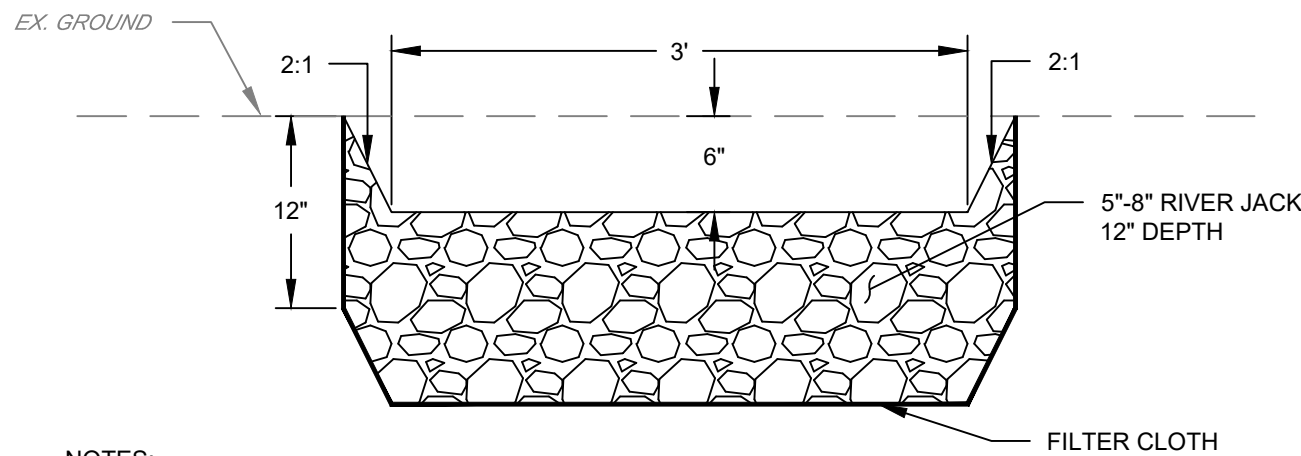


VICINTY MAP  
SCALE 1" = 1000'



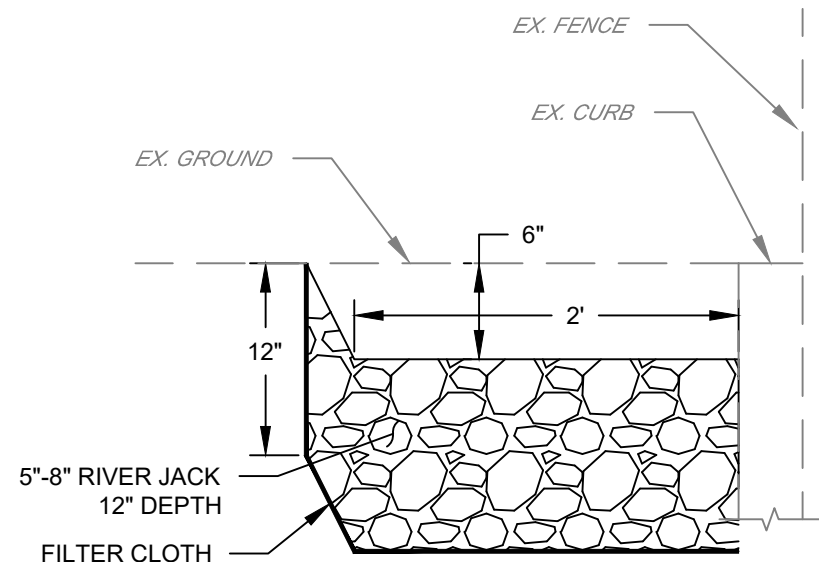
- NOTES:
1. TIE INTO CHANNELS B & C TO ENSURE SMOOTH TRANSITIONS.
  2. ALL DIMENSIONS SUBJECT TO ADJUSTMENT DEPENDING ON FIELD CONDITIONS.

CHANNEL A DETAIL  
NTS



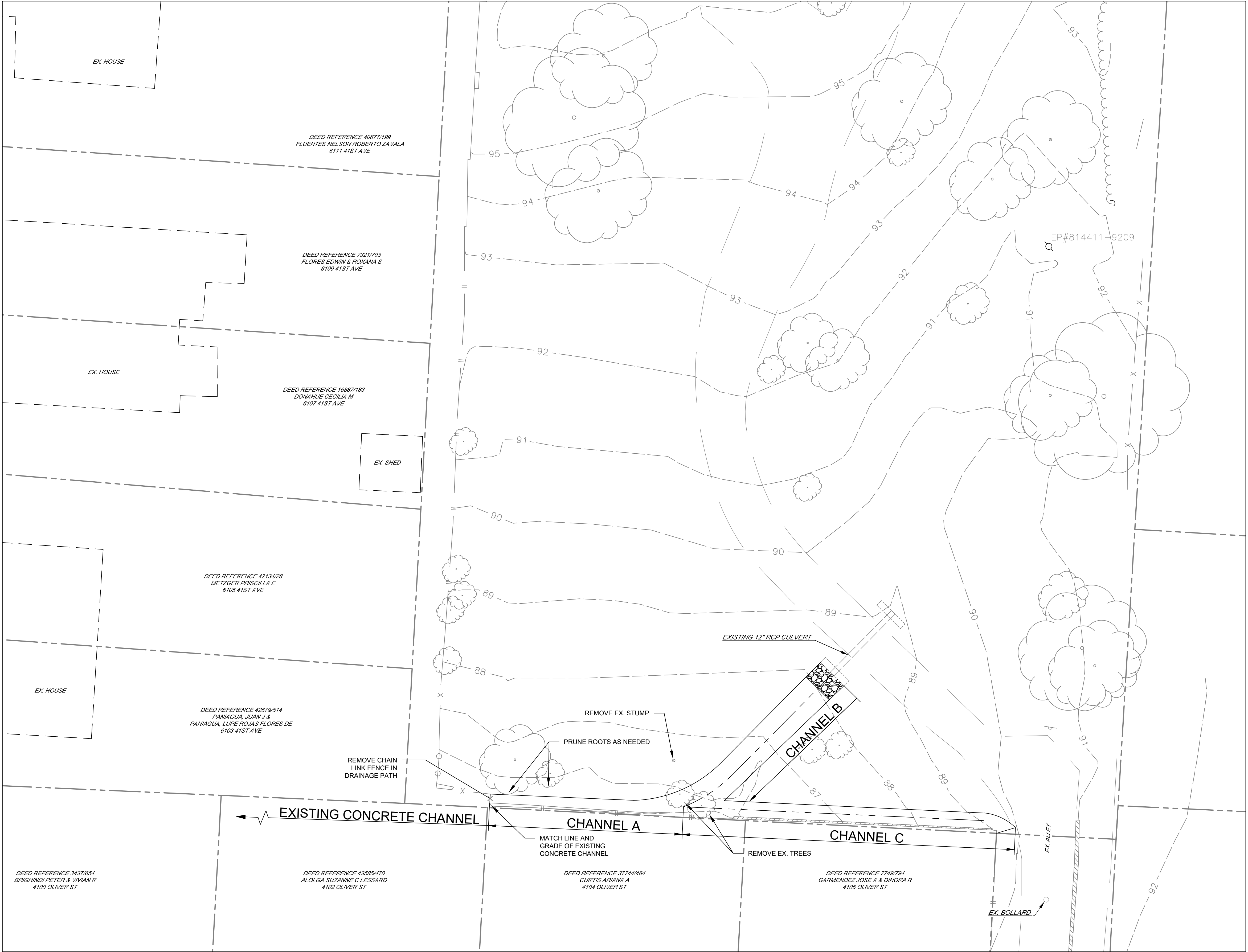
- NOTES:
1. MAINTAIN CONSISTENT SLOPE TO MEET 12" OUTFALL AND CHANNEL A.
  2. TIE PROPOSED CHANNEL INTO OUTFALL OF EXISTING 12" RCP AND CHANNELS A & C TO ENSURE SMOOTH TRANSITIONS.
  3. ALL DIMENSIONS ARE SUBJECT TO ADJUSTMENT DEPENDING ON FIELD CONDITIONS.

CHANNEL B DETAIL  
NTS




- NOTES:
1. MAINTAIN CONSISTENT SLOPE OF TOP CURB.
  2. TIE INTO EXISTING GROUND AT UPSTREAM END TO ENSURE CAPTURE OF FLOW.
  3. ALL DIMENSIONS ARE SUBJECT TO ADJUSTMENT DEPENDING ON FIELD CONDITIONS.

CHANNEL C DETAIL  
NTS



- NOTES:
1. PROPERTY LINES ARE TO BE ASSUMED APPROXIMATE, TAKEN FROM TAX PARCEL VIEWER MAP PROVIDED BY HYATTSVILLE GIS ON 8/11/2020.
  2. DEITZ PARK SURVEY DATA FROM JMT OBTAINED ON 5/8/2020.
  3. ALL INFORMATION SUBJECT TO FINAL DESIGN.
  4. PROPOSED IMPROVEMENTS SUBJECT TO UTILITY LOCATIONS.
  5. THIS PLAN IS INTENDED TO PROVIDE INTERIM FLOODING RELIEF FOR SMALL, FREQUENT STORMS AND MAY NOT SUFFICIENTLY CONVEY LARGER STORM EVENTS.

OWNER:



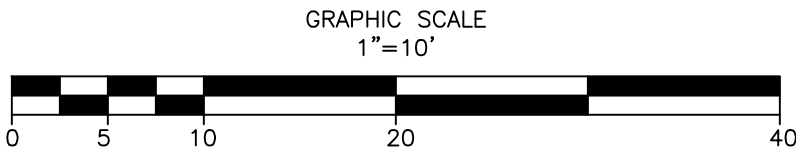
DESIGN CONSULTANT:



10944 Beaver Dam Rd. Suite C  
Hunt Valley, MD 21030  
p: 410.785.0875  
f: 443.269.0216  
www.mdswm.com

DATE

REVISION



CITY OF HYATTSVILLE  
DIETZ PARK  
FLOOD MITIGATION

OLIVER STREET PRINCE GEORGE'S COUNTY

INTERIM CONVEYANCE  
DESIGN/BUILD PLAN

Designed By: TG	Scale: 1" = 10'	Project No.: 20008
Drawn By: CLR	Date: 01 19 2021	
Checked By: TES	Approved:	SHEET: 1 OF 1